




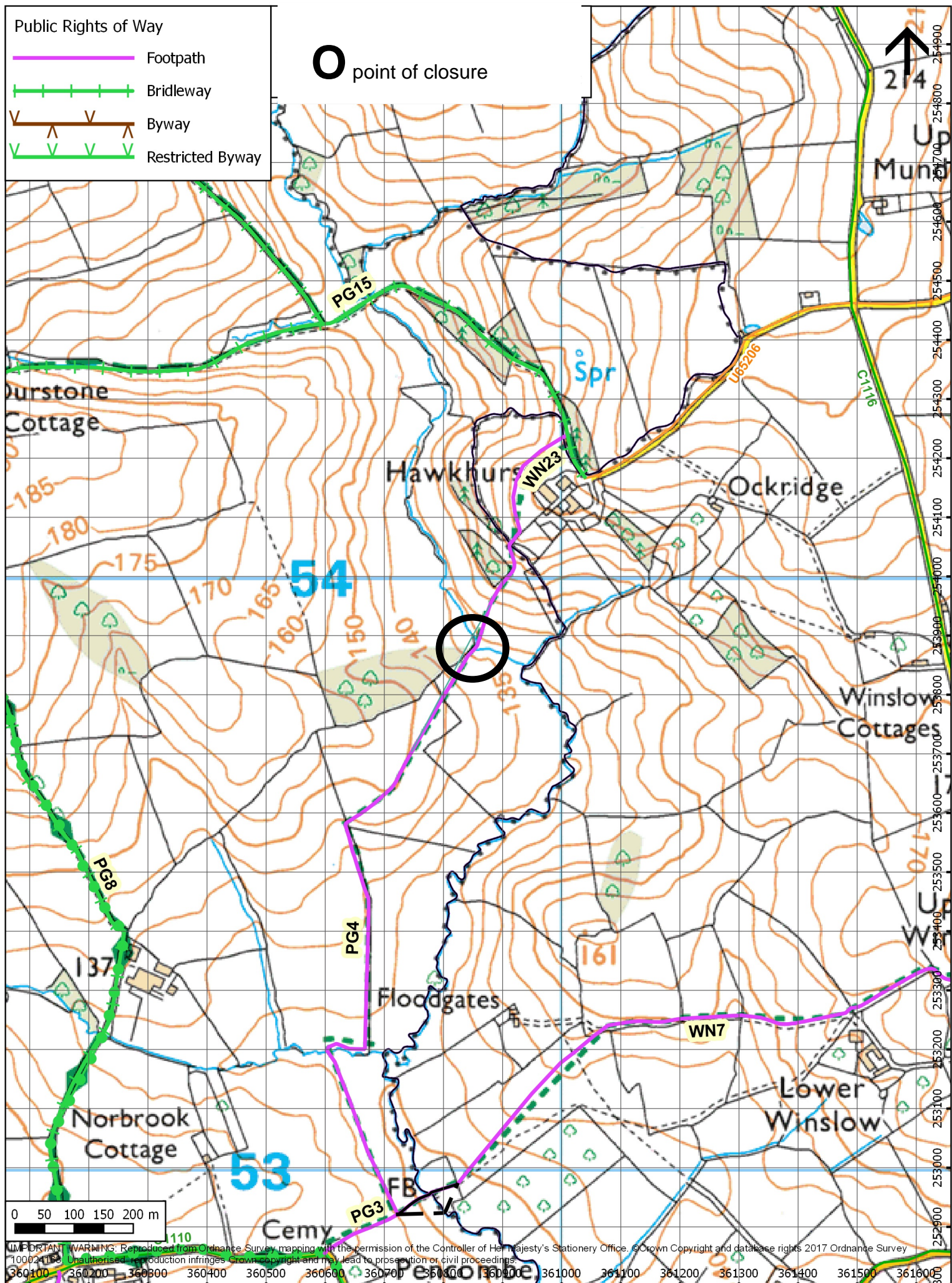


- Public Rights of Way
-  Footpath
 -  Bridleway
 -  Byway
 -  Restricted Byway

 point of closure



IMPORTANT WARNING: Reproduced from Ordnance Survey mapping with the permission of the Controller of Her Majesty's Stationery Office. © Crown Copyright and database rights 2017 Ordnance Survey 100024193. Unauthorised reproduction infringes Crown copyright and may lead to prosecution or civil proceedings.

Temporary Closure Public Footpath PG4

SCALE: 1:8,000
 DATE: 12/08/2019
 PROJECT

Balfour Beatty Living Places
 Unit 3 Thorn Business Park
 Rotherwas
 Hereford HR2 6JT

